
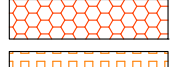

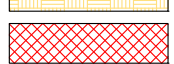

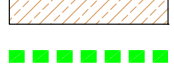




TOWN OF STAVELEY
 PTN'S OF NE 8, SE 8, SW 9, SE 17, &
 ALL OF NW 9, IN TWP 14, RGE 27, W4M

LAND USE DISTRICTS
 BYLAW No. 769, September 24, 2013
 With Amendments To Bylaw 869, January 22, 2024

-  Residential R1
-  Residential Multi-Unit R2
-  Residential Architectural Control RAC
-  Residential Architectural Control 2 RAC2
-  Commercial CO
-  Public Institutional PI
-  Industrial IN
-  Urban Reserve UR
-  300m Landfill Buffer
-  300m Sewage Lagoon Buffer



MAP PREPARED BY:
 OLDMAN RIVER REGIONAL SERVICES COMMISSION
 3105 16th AVENUE NORTH, LETHBRIDGE, ALBERTA T1H 0E9
 TEL: 403-534-5144
 "NOT RESPONSIBLE FOR ERRORS OR OMISSIONS"



OLDMAN RIVER REGIONAL SERVICES COMMISSION

February 16, 2024
 N:\Willow-Creek-MD\Staveley\Staveley LUD & Land Use Redesignations\
 Staveley LUB 769 - September 24 2013 (Map amended to bylaw 869).dwg

